

UNESCAP **Transport Division**

CAREC Transport Sector Coordinating Committee Meeting
24 -25 June 2009

Selected transport sector activities
relevant to CAREC countries

Vision for the Asia Pacific Region

Trans-Asian Railway



Asian Highway
Asian Highway



Ministerial Conference on Transport
Adoption of “Busan Declaration on Transport
& Logistics Development in Asia and the
Pacific”

- An international integrated intermodal
transport and Logistics system for Asia
and the Pacific



Regional Action Programme 2007-2011

Action Plan deals with 8 topics

Topic 1: Policy guidance at the ministerial level

Topic 2: Transport Infrastructure Development

Topic 3: Transport Facilitation

Topic 4: Transport Logistics

Topic 5: Finance and Private sector Participation

Topic 6: Sustainable transport development

Topic 7: Road safety

Topic 8: Transport & the Millennium Development Goals

Land transport sector Developments

The Building Blocks

Asian Highway & Trans-Asian Railway networks

Asian Highway Network



- 141,000 km, 32 countries
- Intergovernmental Agreement – July 2005
- AH working group with Road safety and maintenance: 3- 4 September
-

Trans-Asian Railway Network

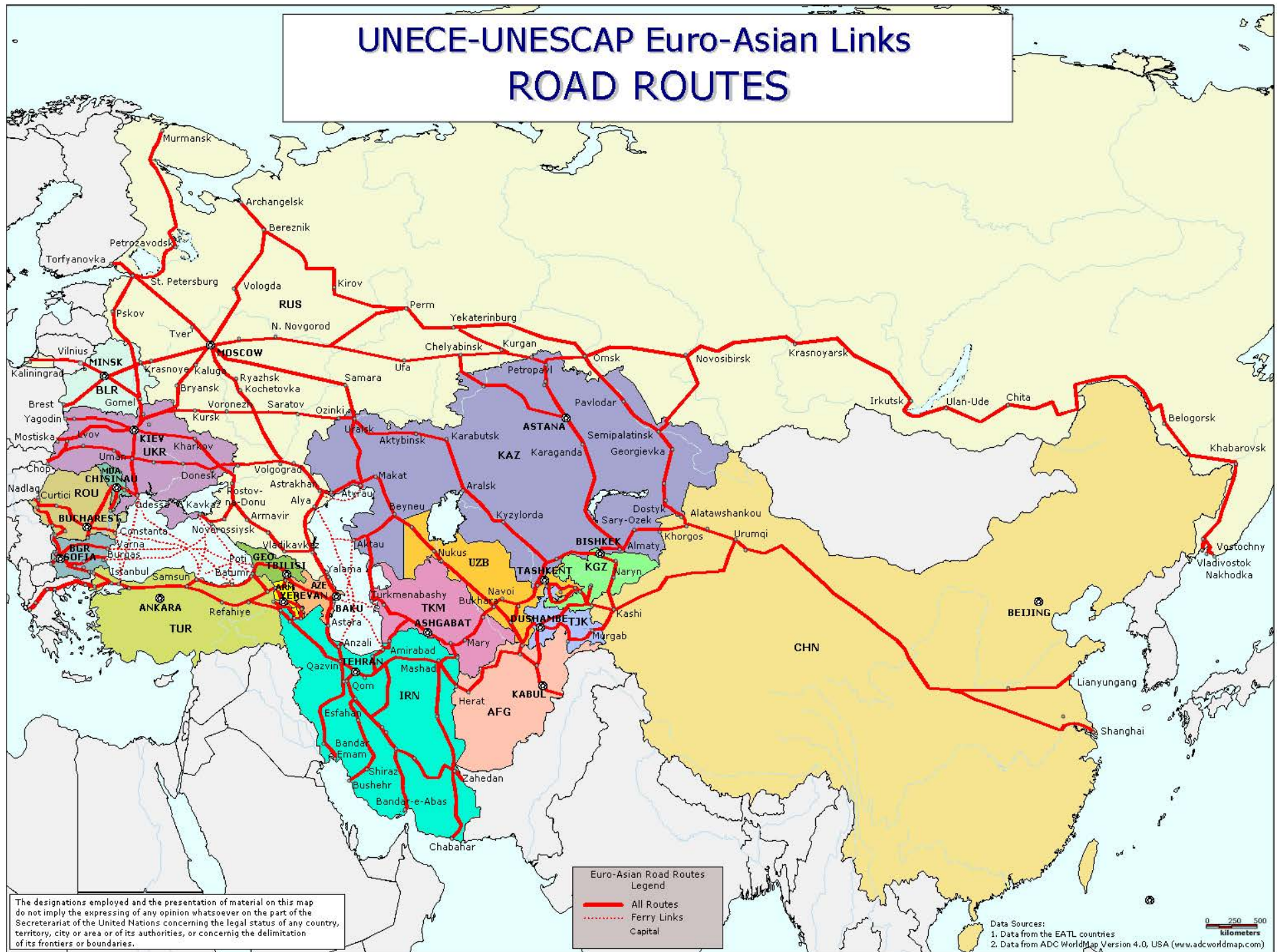


- 81,000 km, 29 countries
- Intergovernmental agreement: 11 June 09
- 23 Signatories 8 parties
- First working group meeting on 14 – 19 December 2009

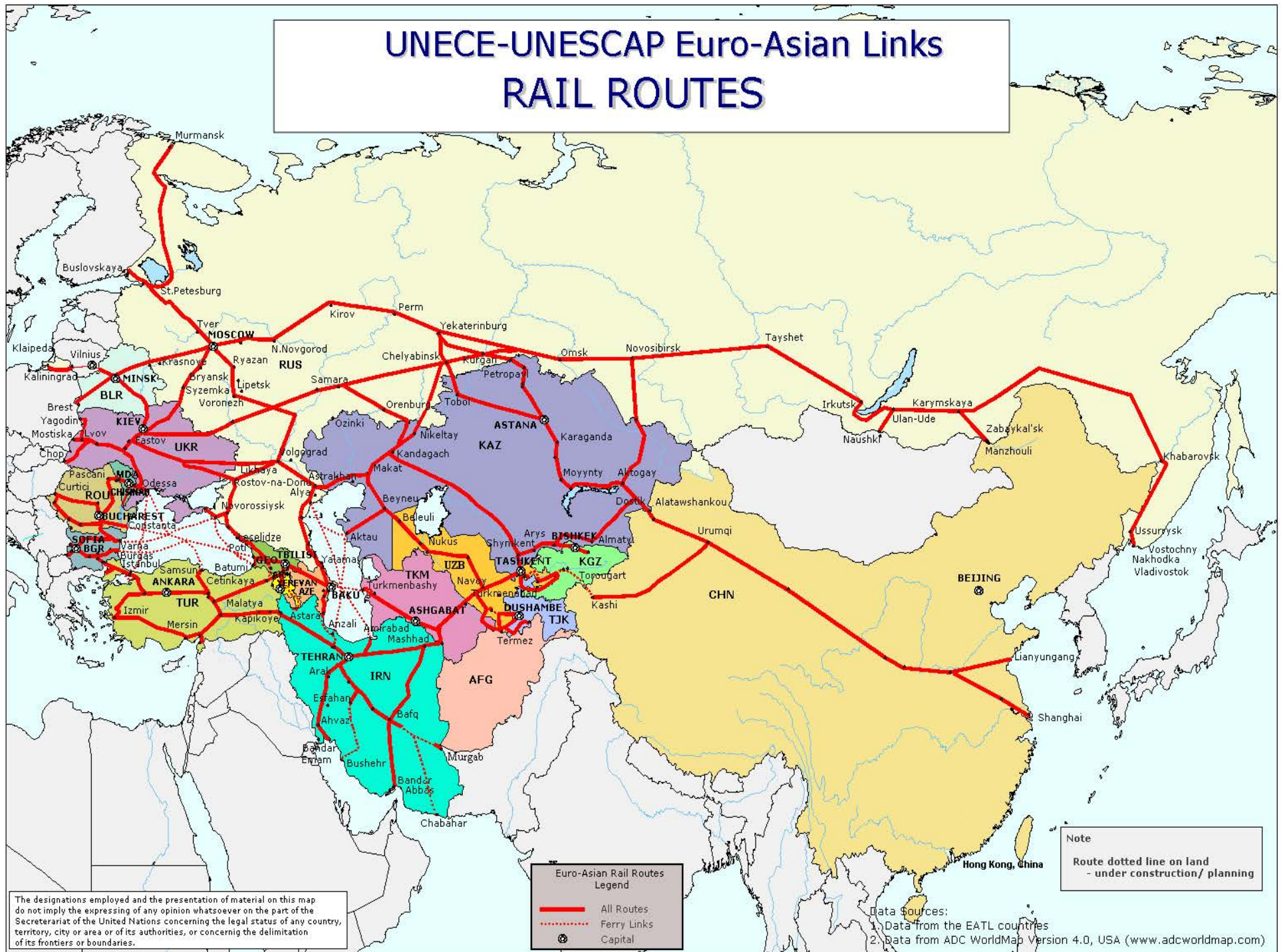
Working Groups

**a common vision
joint programme of actions
identification of investment requirements and sources**

UNECE-UNESCAP Euro-Asian Links ROAD ROUTES



UNECE-UNESCAP Euro-Asian Links RAIL ROUTES



Operationalization of International Intermodal Transport Corridors in the North-East and Central Asia

The boundaries and names shown and the designations used on this map do not imply official endorsement or acceptance by the United Nations.

Dotted line represents approximately the Line of Control in Jammu and Kashmir agreed upon by India and Pakistan. The final status of Jammu and Kashmir has not yet been agreed upon by the parties.



0 415 830 1,660 2,490 3,320 Kilometers

The boundaries and names shown and the designations used on this map do not imply official endorsement or acceptance by the United Nations.

Dotted line represents approximately the Line of Control in Jammu and Kashmir agreed upon by India and Pakistan. The final status of Jammu and Kashmir has not yet been agreed upon by the parties.



0 415 830 1,660 2,490 3,320 Kilometers

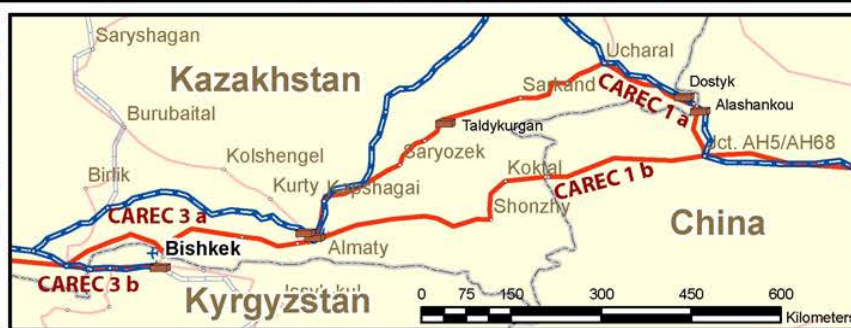


Operationalization of International Intermodal Transport Corridors in the North-East and Central Asia

Corridor 1: Busan-Incheon-Tanggu-Tianjin-Beijing-Erenhot-Zamyn Uud-Ulaanbaatar- Darkhan-Ulan Ude-Irkutsk-Novosibirsk-Yekaterinburg



Corridor 2: Kaesong-Seoul-Incheon-Shanghai/Lianyungang-Zhenzhou-Xi'an-Lanzhou-Urumqi-Alashankou-Dostyk-Almaty(-Bishkek) -Tashkent (-Dushanbe)-Bukhara-Turkmenabad-Ashgabat-Turkmenbashi (*Bukhara-Karshi- Sariosiyo-Dushanbe-Yanqi Bazar)



Operationalization of International Intermodal Transport Corridors in the North-East and Central Asia

Corridor 3: Busan-Rajin/Busan-Pohang-Kosong-Wonsan-Chongjin-Rajin-Khasan-Ussurisk-Khabarovsk-Chita-Ulan Ude-Martsevo

The boundaries and names shown and the designations used on this map do not imply official endorsement or acceptance by the United Nations.

Dotted line represents approximately the Line of Control in Jammu and Kashmir agreed upon by India and Pakistan. The final status of Jammu and Kashmir has not yet been agreed upon by the parties.

0 412.5 825 1,650 2,475 3,300 Kilometers



Operationalization of International Intermodal Transport Corridors in the North-East and Central Asia

Corridor 4: Yekaterinburg-Petropavlovsk-Astana-Karaganda-Chu (-Almaty)-Bishkek-Tashkent-Dushanbe



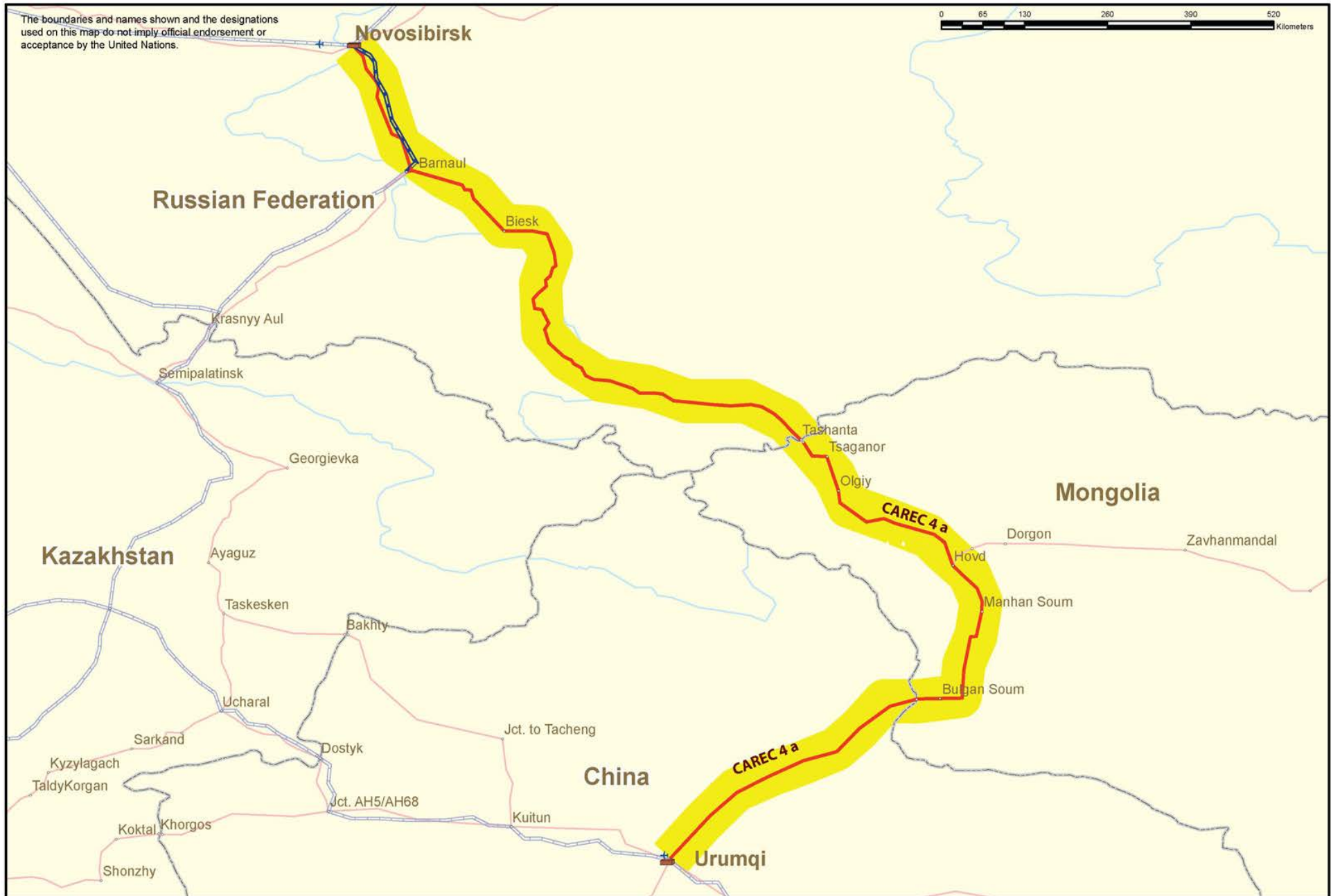
Operationalization of International Intermodal Transport Corridors in the North-East and Central Asia

Corridor 5: Kashi-Irkeshtam-Sary-Tash-Jirgatal-Dushanbe-Sariosiyo-Termez



Operationalization of International Intermodal Transport Corridors in the North-East and Central Asia

Corridor 6: Barnaul-Tashanta-Ulaanbaishint-Hovd-Yarant- (Urumqi)



Operationalization of international intermodal transport corridors

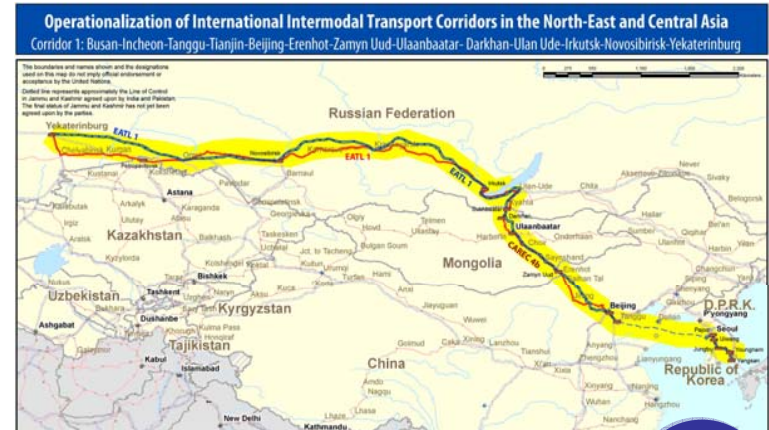
Corridor Study

- Transport infrastructure conditions
- Degree of facilitation along the corridors
- Corridor efficiency

EGM (4-5 March 2009, Tashkent)

- 3 corridors selected for in-depth study (1, 2, 5)
- MOU for each of the three corridors
- Steering Committee meetings
- Demonstration runs

Important to harmonize subregional networks with Asian Highway and Trans-Asian railway networks



C.1





C.2

C.5

Regional Action Programme - Logistics development

- Development of logistics service centres/dry ports – study on dry port development in Asia
- Guidelines for the operation of logistics service providers
- Promoting partnership & exchange of information
- Capacity building in freight forwarding/multimodal transport & logistics

Skills Development in Multimodal Transport and Logistics - tools



- ***Training Fundamentals Manual***
- ***Study guides (trainee notes) on following subjects***

***Operational Aspects of Multimodal Transport
Commercial and Legal Aspects of Multimodal Transport
Logistics & Supply Chain Management***

- ***Power point presentations on each topic (module)***
- ***Training course structured to suit each country***
- ***Several models available: Programme is being extended to Mongolia and kazakhstan***