



# **18th Transport Sector Coordinating Committee Meeting**

**TRANSPORT INFRASTRUCTURE DEVELOPMENT – EXPERIENCE OF  
AZERBAIJAN**

**25-26 April 2019 / Tashkent, Uzbekistan**



# *TRANSPORT CORRIDORS VIA AZERBAIJAN*





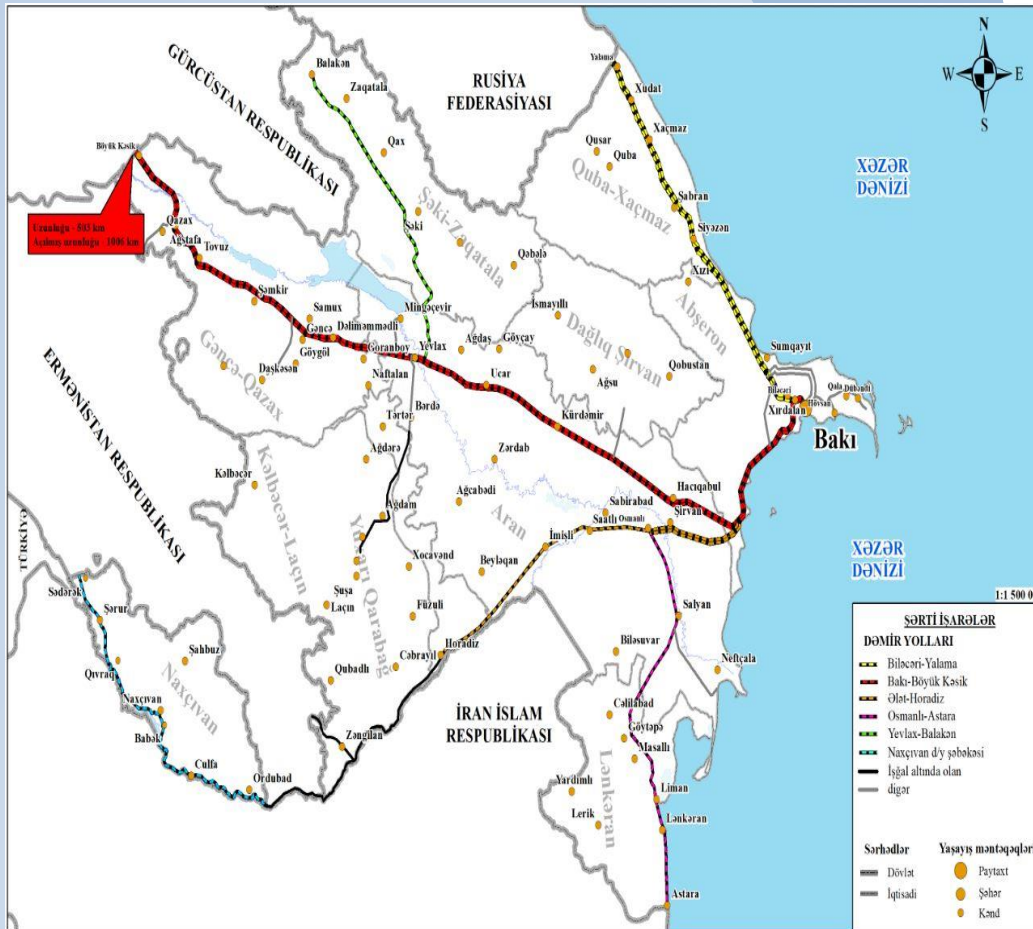
## ***BAKU - TBILISI - KARS***



- ***BTK will further contribute to promotion of Trans-Caspian Route***
- ***Connection of Trans-European and Trans-Asian railway networks***
- ***Contributing to the revitalization of Historical Silk Road***
- ***Corridor serves for common interest & addresses strategic needs of all countries involved***



# East-West Corridor Baku-Boyuk Kasik railway route (503 km x 2)

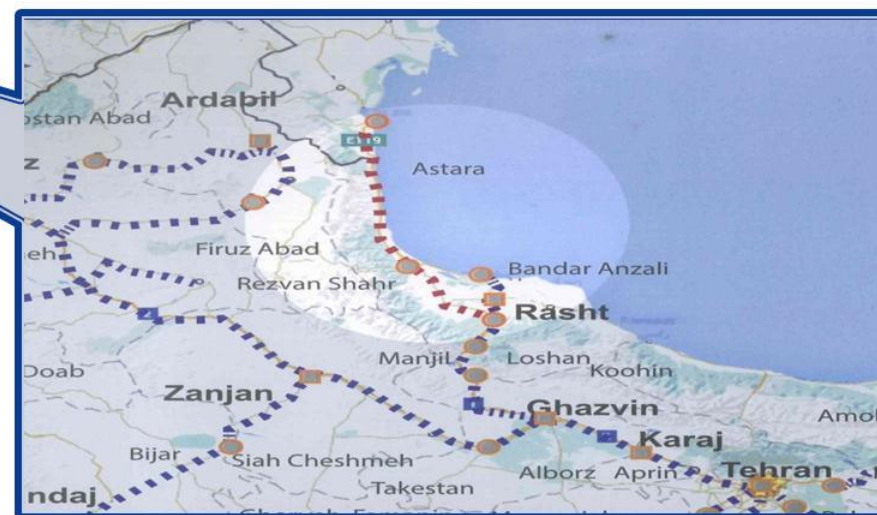
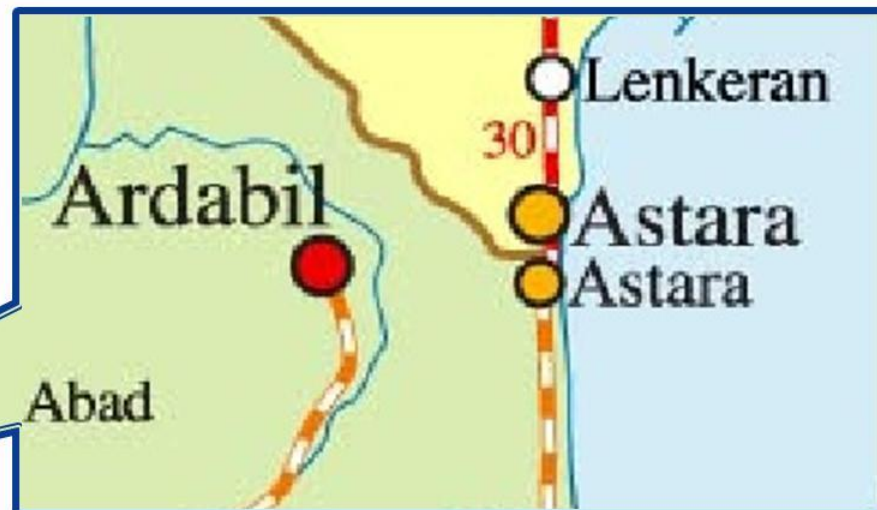
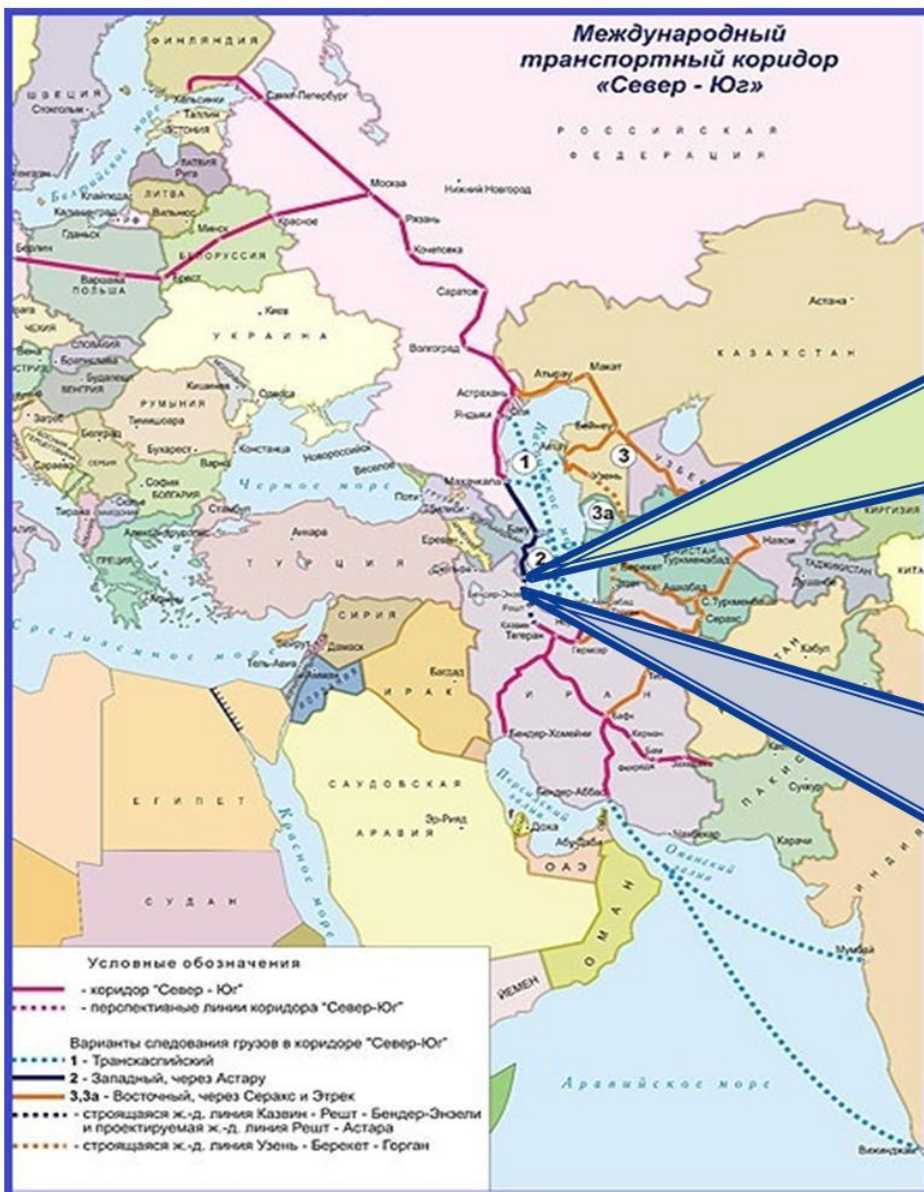


- ❖ Reconstruction of 600 km railway line (2015-2019)
- ❖ Reconstruction and upgrading of power supply works (2012-2022) - construction of 12 substations to transfer from DC to AC, renewal of catenary
- ❖ Reconstruction of telecommunication and signaling (2013-2022) - Transfer to MPS System

Speed of passenger trains increased from 49 km/h to 84 km/h and 47 km/h to 70 km/h for freight trains



# THE MINISTRY OF TRANSPORT, COMMUNICATIONS AND HIGH TECHNOLOGIES OF THE REPUBLIC OF AZERBAIJAN







# ***BAKU INTERNATIONAL SEA TRADE PORT***

The New Baku International Sea Trade Port in Alat located at 70 km southwest of Baku is being built over an area of 400 ha in two phases. Additional 440 ha is allocated for Free Trade Zone with future expansion to 2000 ha

The new site of the Port is located at the crossroads of two major transportation corridors, the East-West and the North-South – an area where main railways and highways networks meet



## **Phase 1**

15 mln. tons of cargo and 100 000 TEU



## **Phase 2**

25 mln. tons of cargo and 500 000 TEU





## ***SPECIAL ECONOMIC ZONE***



**SPECIAL LEGAL REGIME**



**TAX & CUSTOMS INCENTIVES**



**ONE STOP SHOP**



**TRANSPORT & LOGISTICS CLUSTER**



**PACKAGING LABELING & CONSOLIDATION**



**OIL & GAS SUPPLY FACILITIES**



**OFFSHORE SUPPLY FACILITIES**



**MANUFACTURING**



**PHARMACEUTICALS**







## ***LAPIS LAZULI***



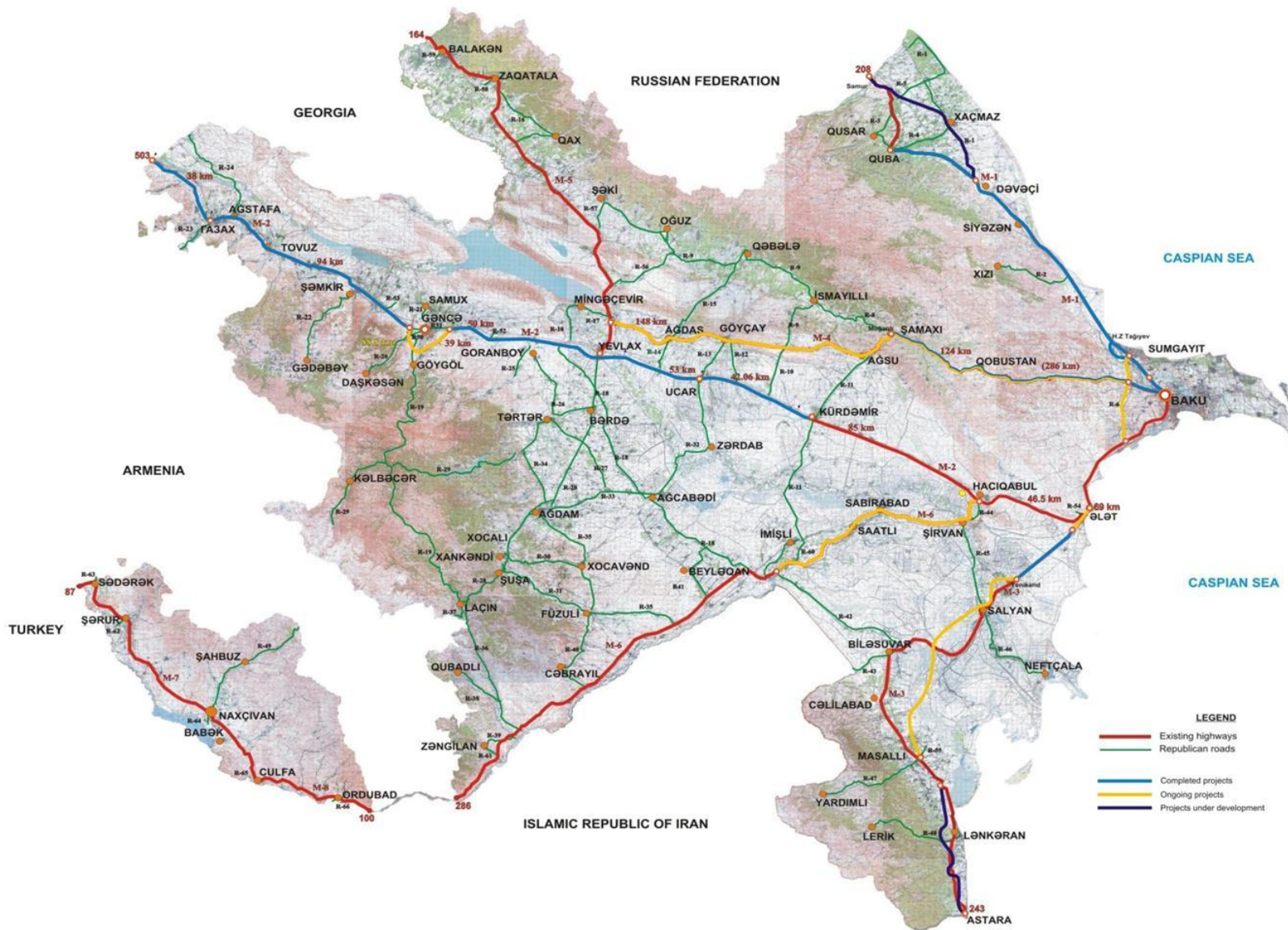
The Lapis Lazuli connects Afghanistan through Turkmenistan, Azerbaijan, Georgia to the Black Sea and ultimately through Turkey to the Mediterranean Sea and Europe.

Lapis Lazuli was created for transit and trade cooperation intended to reduce barriers facing transit trade and develop a Custom Procedure Integration in the region.





# THE MINISTRY OF TRANSPORT, COMMUNICATIONS AND HIGH TECHNOLOGIES OF THE REPUBLIC OF AZERBAIJAN





# ABSHERON LOGISTIC CENTER

**65.7 Ha**



TOTAL AREA

**18240**



sq.m

OPEN OPERATION AREA

**3 closed**

WAREHOUSE

total

**8100 sq.m**



**14220 sq.m**



WAREHOUSE OPERATION AREA

**15000 sq.m**



CONTAINER OPERATION AREA



**10.321 m**



RAILROAD LINE

**7 unit**



RAILWAY YARDS AND TRAIN MANAGEMENT LINE

**13 unit**



OVERALL RAILWAY PATHS

**6 unit**



OPERATION LINES

**2400 TEU**



CONTAINERS KEEPING AREA



Transportation Services



Storage Services



Operation Services



Customs Services



Container Services





***THANK YOU***  
***for your attention!***

***Nijat Mikayilov***

***Senior adviser of International cooperation department***

***[Nicat.mikayilov@mincom.gov.az](mailto:Nicat.mikayilov@mincom.gov.az)***