




Turkmenistan

The views expressed in this presentation are the views of the author and do not necessarily reflect the views or policies of the Asian Development Bank (ADB), or its Board of Governors, or the governments they represent. ADB does not guarantee the accuracy of the data included in this presentation and accepts no responsibility for any consequences of their use. Terminology used may not necessarily be consistent with ADB official terms.



Turkmenistan





Total Area - 488,1 thousand km²

Population - 6 968,5 thousand persons

Form of Government - Republic

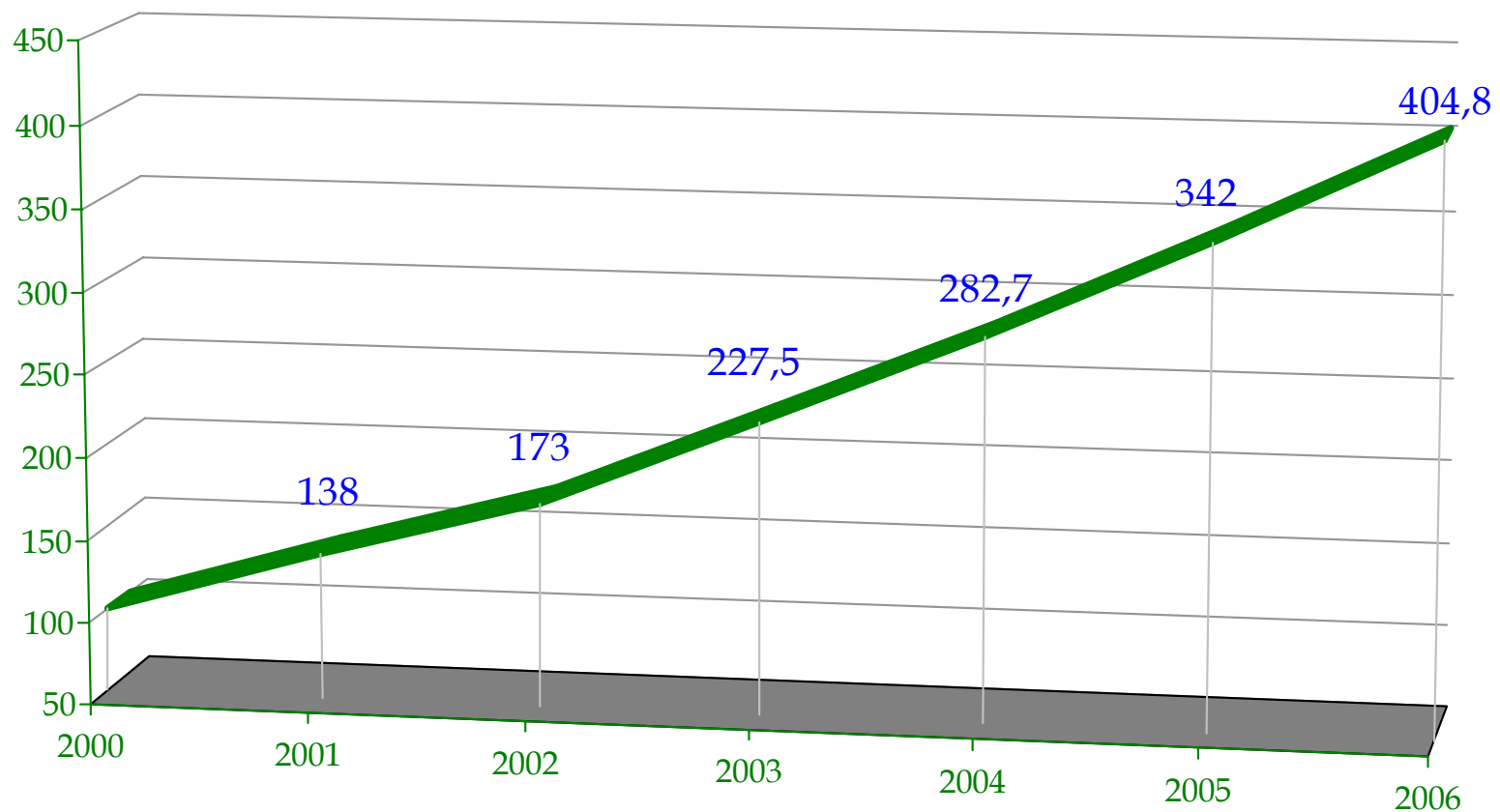
Head of State - President

*National Holiday - Day of Independence
of Turkmenistan, October 27, 1991*

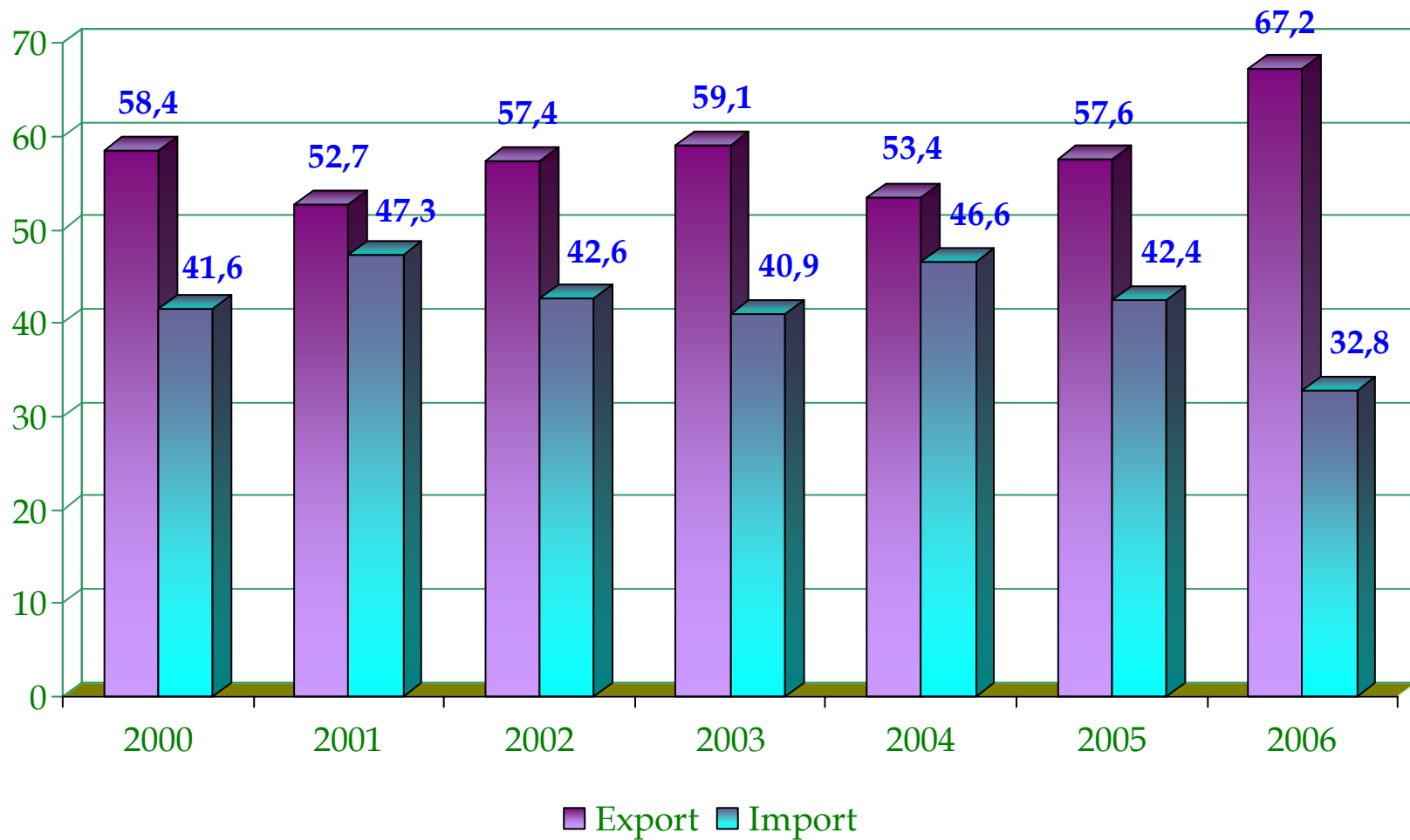


Growth Rate of Gross Domestic Product of Turkmenistan, in%

(2000 = 100%)



Foreign Trade Turnover of Turkmenistan for 2000 – 2006, in %



Trading Structure of Export and Import of Turkmenistan

Trading Structure of Export:

- *Natural gas, oil, oil products, lubricants, polypropylene, liquefied gas, electric power, textile, ginned cotton;*

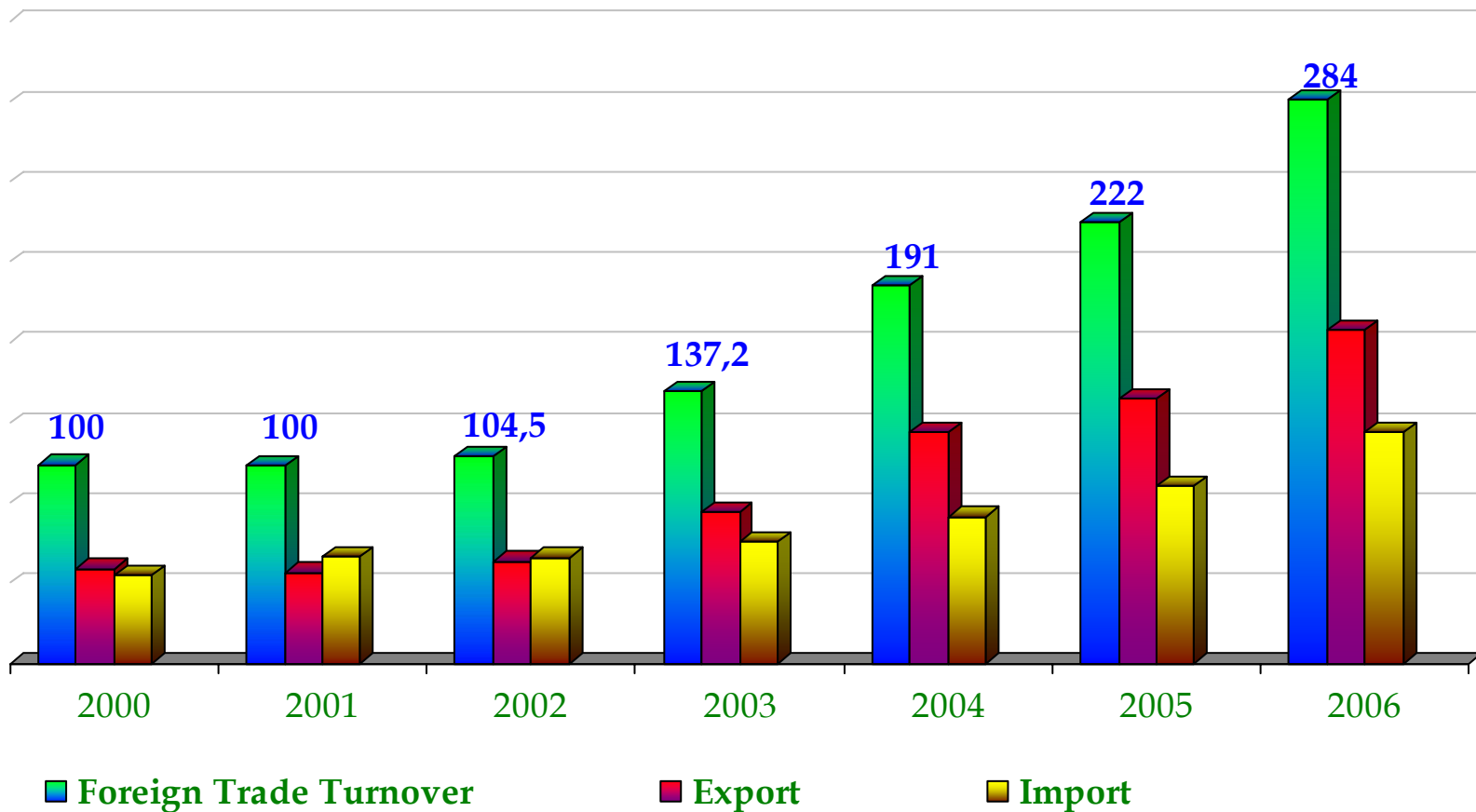
Trading Structure of Import:

- *Technological equipment, transport facilities, raw materials and stuffs.*

Regional Cooperation with Countries of Central Asian Region, in %

for 2000 - 2006

(2000 = 100%)



Priority Fields for Regional Cooperation:



Export of Natural Gas

*Russia – 89,8 % of
total export;*



*Iran – 10,2 % of total
export.*

Main Gas Export Routs :

➤ To Russian Federation and the Ukraine:

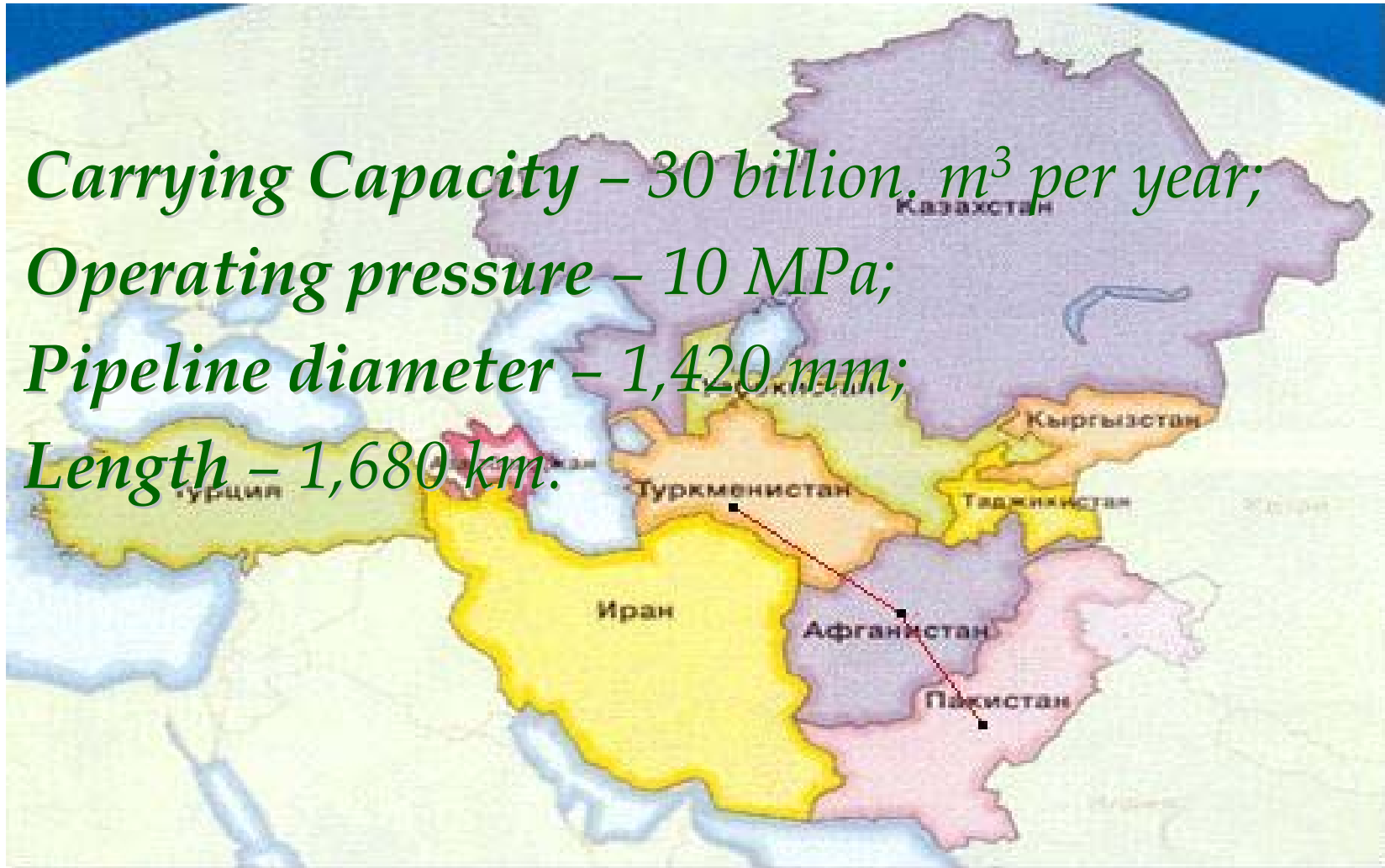
- Deryalyk – Europe gas pipeline;*
- Garabogaz – Europe gas pipeline;*

➤ To Islamic Republic of Iran:

- Korpedje – Kurtkum gas pipeline.*

Preliminary Parameters of Turkmenistan-Afghanistan-Pakistan Gas Pipeline

*Carrying Capacity – 30 billion, m³ per year;
Operating pressure – 10 MPa;
Pipeline diameter – 1,420 mm;
Length – 1,680 km.*



Gas Pipeline Planned to be Constructed

Gas pipeline to the Ukraine, volume- 35 billion.m3

Gas pipeline to China, volume- 30 billion.m3

Oil Production and Export



*Volume of oil production:
9-10 million tons per year;*

*Export: 13-18 %
of total production volume.*



Oil Transporting System Consists of Following Pipelines:

Vyshka-Belek, length 90,6 km., capacity 4 million tons per year;

Goturdepe-Belek, length 64,3 km., capacity 4 million tons per year;

*Belek-Turkmenbashi, respectively 82 km., capacity
10 million tons per year;*

Cheleken-Goturdepe, 45,5 km., capacity 1,5 million tons per year;

Korpedje-Balkanabat, 172 km., capacity 3 million tons per year;

*Turkmen part of Omsk-Pavlodar-Shymkent-Seidi oil pipeline,
183,6 km., capacity 7 million tons per year.*

Oil Products Export



*Italia – 50 % of total volume;
Iran – 19,5 % of total volume;
Iraq – 10 % of total volume.*

Turkmenbashi Oil Refinery Plant

Capacity: 6 million tons of materials per year;

Depth of oil refinery: over 85 %;

Oil Product Output: over 20 types (gasoline, kerosene, diesel fuel, fuel oil, coke, lubricants, polypropylene, liquefied gas and so on)

Seidi Oil Refinery Plant

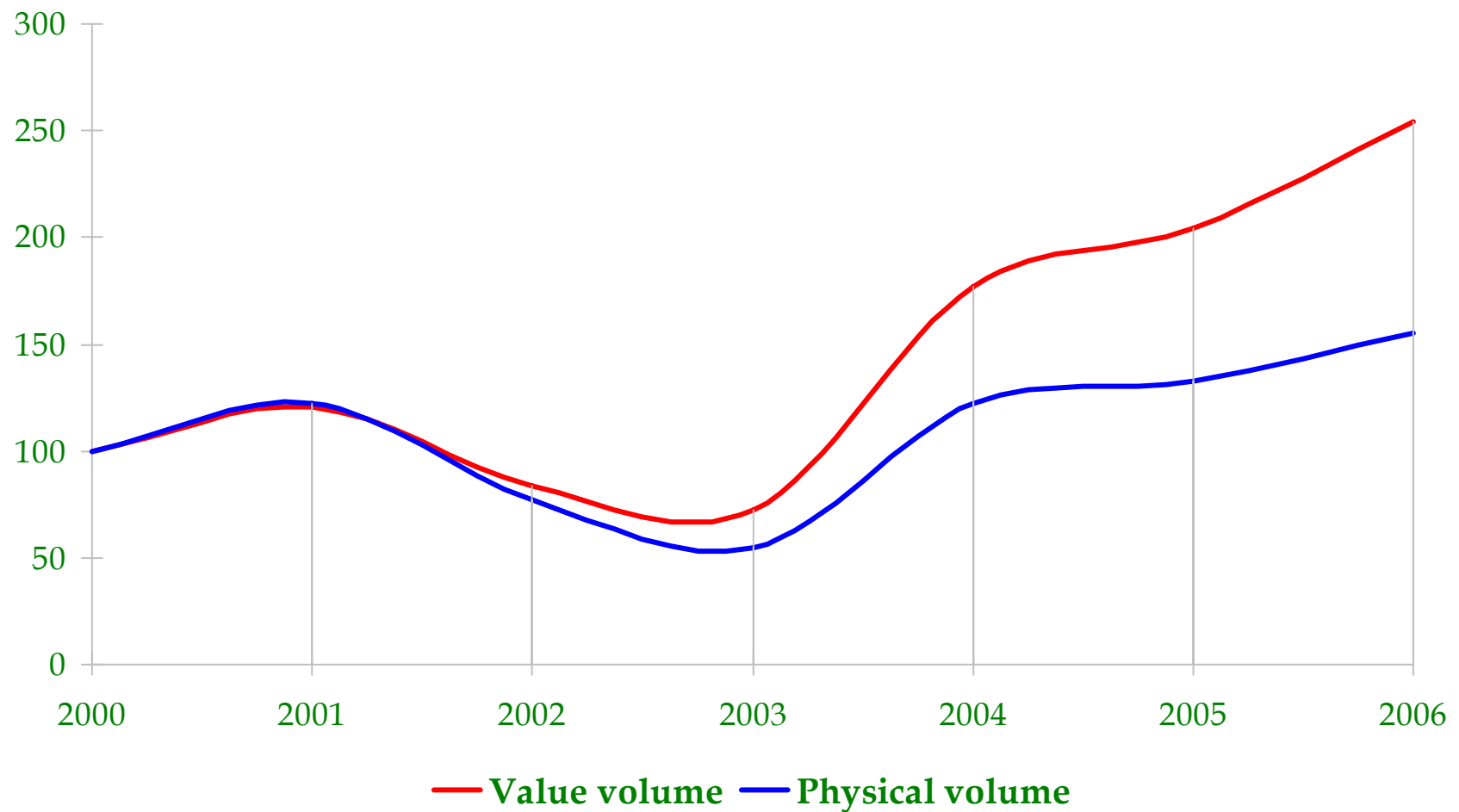
Capacity: 6 million tons materials per year;

Depth of oil refinery: over 60 %;

Oil product output: virgin gasoline, extracting gasoline, diesel fuel, fuel oil.

Electric Power Export, in %

(2000 = 100%)



Electric Power Export

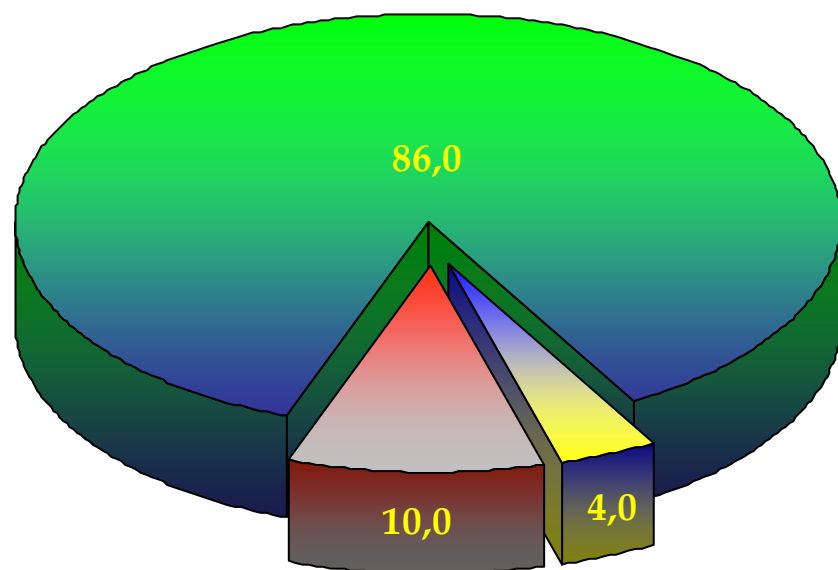
Iran – 46 % of total volume;

Turkey – 43,8 % of total volume;

Afghanistan – 10,2 % of total volume.

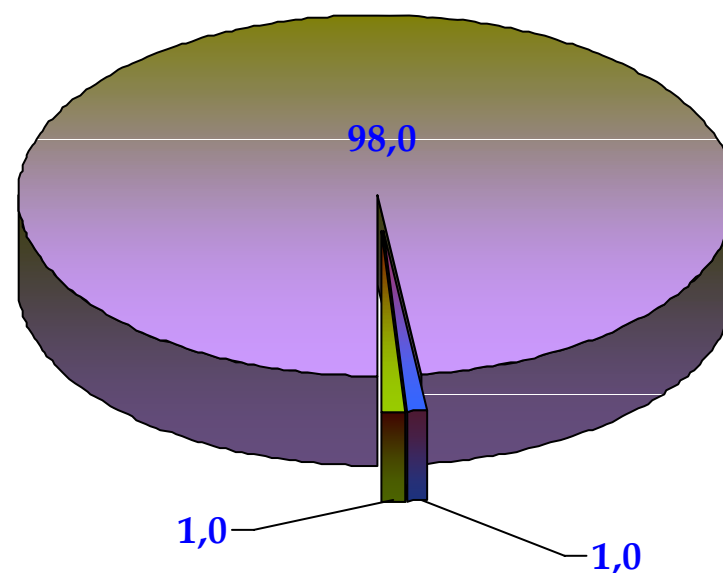
Transport System of Turkmenistan, in %

Transport of Goods



■ Motor ■ Railway ■ Pipeline

Conveyance of Passengers



■ Motor ■ Railway ■ Aviation

Planning Projects for Construction of Motor Roads

- *Serdar-Etrek-Gudriolum (265km.);*
- *Mary-Serhetabat (330km.);*
- *Tedjen – Serakhs (107km.);*
- *Turkmenbashi – Garabogaz
– State boundary
(Kazakhstan) (240km.).*



Priority Eurasian Directions:

- *North Corridor of TransAsian trunk-railway (Transib);*
- *Railway corridor Europe-South and South-East Asia (Turkmenistan-Uzbekistan-Kazakhstan) - China;*
- *Europe -the Caucasus – Asia (through Black Sea, the Caucasus, Caspian Sea, Turkmenistan, Uzbekistan, Kazakhstan) “TRASECA”;*
- *Corridor “North-South” – North Europe, Russia, Central Asia, Persian Gulf.*

Trunk-Railways

- *New railways constructed:*
 - *Tedjen - Serakhs;*
 - *Turkmenabat - Atamurat;*
 - *Dashoguz – Kunia-Urgench;*
 - *Ashgabat – Garagum - Dashoguz,*
Total length over 1,200 km.



After 2010 new railway lines of internal and international communications – of “North-South” transport corridor will be put into operation (at the boundary of Kazakhstan – Turkmenbashi and Bereket-Etrek) (498km.).

